











## Train | Metro | Tram lines to “Plaine” Site

 METRO 5	<b>Metro 5</b> Station: <b>Delta</b> Info & Timetable: <a href="http://www.stib-mivb.be">www.stib-mivb.be</a>	+	  	<b>Bus 71 &amp; 72</b> (dedicated bus lane) Trip duration 6 min  <b>Walking</b> 10 min (see accessibility plan)  <b>Bicycle</b> : 6 min (see accessibility plan)
 <b>Brussels</b> Etterbeek Train Station	<b>Etterbeek-Train Station</b> 450m from site Frequent connexions: Halle, Braine l'Alleud, Dilbeek, Jette... Info & Timetables: <a href="http://www.belgianrail.be">www.belgianrail.be</a>	+		<b>Walking:</b> 6 min
 <b>Brussels</b> Central Train-Station	<b>Brussels-Central Train Station</b> 5.4 km from site Info & Timetable: <a href="http://www.belgianrail.be">www.belgianrail.be</a>	+		<b>Metro 5</b> Station: <b>Delta</b>
 <b>Etterbeek</b> Tram Stop	<b>Tram 7 &amp; 25</b> Tram Stop: <b>Etterbeek Gare-Station</b> Info & Timetable: <a href="http://www.stib-mivb.be">http://www.stib-mivb.be</a>	+		<b>Walking:</b> 6 min

**Information and Timetables**

<https://www.delijn.be>  
<http://www.stib-mivb.be>  
[www.infotec.be](http://www.infotec.be)



## Bus lines to “Plaine” Site

-  • **Bus 71** De Brouckère - Delta | Bus Stop “Fraiteur” > 4 min walking from site
- **Bus 72** ADEPS - Devèze ULB | Bus Stop “Fraiteur” > 4 min walking from site
- **Bus 95** Bourse - Wiener | Bus Stop “Etterbeek Gare-Sation” > 6 min walking from site
- **Bus 34** Porte de Namur - Sainte Anne | Bus Stop “Strategie” > 10 min walking from site
  
- **Bus 341** De Lijn Etterbeek - Wavre | Bus Stop “Etterbeek Gare-Sation” > 3 min walking from site
- **Bus 343** De Lijn Etterbeek - Maleizen | Bus Stop “Etterbeek Gare-Sation” > 3 min walking from site
- **Bus 348** De Lijn Etterbeek - La Hulpe | Bus Stop “Etterbeek Gare-Sation” > 3 min walking from site
- **Bus 349** De Lijn Etterbeek - Ottenburg | Bus Stop “Etterbeek Gare-Sation” > 3 min walking from site
- **Bus 178** De Lijn Maaseik - Brussels | Bus Stop “VUB” > 3 min walking from site (direction Maaseik)
- **Bus 179** De Lijn Hamont - Brussels | Bus Stop “VUB” > 3 min walking from site (direction Hamont)
- **Bus 306** De Lijn Leuven - Geel | Bus Stop “VUB” > 3 min walking from site (direction Leuven)
  
-  • **Bus TEC “Conforto”** Ixelles/Elsene – Louvain-La-Neuve | Bus Stop “Plaine” > 3 min walking from site



### Arriving by car

#### Via E411 or the ring

- [www.viamichelin.be](http://www.viamichelin.be) or [www.maps.google.be](http://www.maps.google.be)

#### Transit parking “P+R”: own car & Metro

- **Delta** : 350 parking places | 12 min Metro
- **Herrmann-Debroux**:  
200 parking places | 20 min Metro  
[www.bruxellesmobilite.irisnet.be/voiture/](http://www.bruxellesmobilite.irisnet.be/voiture/)  
[www.mobiellbrussel.irisnet.be/auto/](http://www.mobiellbrussel.irisnet.be/auto/)

#### Cambio carsharing: STIB-MIVB service:

- 2 stations on the site
- [www.cambio.be/](http://www.cambio.be/) [Eng-NL-FR]



**AIG Parking:** follow the marking



### Arriving by bicycle

#### **Bicycle parking** inside the secured AIG company parking, on level -1

- Entrance of the parking and bicycle parking-site
- (-1) are indicated with pictograms

#### **Villo!** Self -service for hiring bikes

- 3 stations on the site
- [www.villo.be](http://www.villo.be) [Eng-NL-FR]



#### **Cycle routes Brussels**

- [www.bruxellesmobilite.irisnet.be/velo](http://www.bruxellesmobilite.irisnet.be/velo)
- [www.mobiellbrussel.irisnet.be/fiets/](http://www.mobiellbrussel.irisnet.be/fiets/)